

SERVE Center @ University of North Carolina at Greensboro








5900 Summit Ave, Dixon Building, Browns Summit, NC 27214, Phone: 336-315-7400

Directions To: SERVE CENTER @ UNCG office at the Gateway Center University Research Park

From: Piedmont Triad International Airport (GSO)

Distance

Total Est. Time: 28 minutes Total Est. Distance: 20.28 miles

- START** 1: Start out going **NORTHEAST** toward **N TRIAD BLVD**. 0.6 miles
-  2: Turn **SLIGHT LEFT** onto **N TRIAD BLVD**. 0.3 miles
-  3: Turn **RIGHT** onto **AIRPORT PKWY / JOSEPH M BRYAN BLVD**. Continue to follow **JOSEPH M BRYAN BLVD**. 6.8 miles
-  4: **JOSEPH M BRYAN BLVD** becomes **BENJAMIN PKWY**. 0.9 miles
- RAMP** 5: Take the **WENDOVER AVE EAST** ramp. 0.1 miles
-  6: Merge onto **W WENDOVER AVE**. 3.3 miles
-  7: Merge onto **US-29 N** toward **US-29 N / REIDSVILLE**. 6.9 miles
- RAMP** 8: Take the **REEDY FORK PARKWAY** ramp toward **SUMMIT AVE**. 0.2 miles
-  9: Turn **LEFT** onto **REEDY FORK PKWY**. 0.2 miles
-  10: Turn **LEFT** onto **SUMMIT AVE**. 0.5 miles
- END** 11: End at **5900 Summit Ave**
Browns Summit, NC 27214-9704, US

Total Est. Time: 28 minutes Total Est. Distance: 20.28 miles



SERVE Center @ University of North Carolina at Greensboro

5900 Summit Ave, Dixon Building, Browns Summit, NC 27214, Phone: 336-315-7400

Start: Piedmont Triad International Airport (GSO):

6415 Bryan Blvd, Greensboro, NC 27409, US



*End: 5900 Summit Ave Dixon Building
Browns Summit, NC 27214-9704, US*

